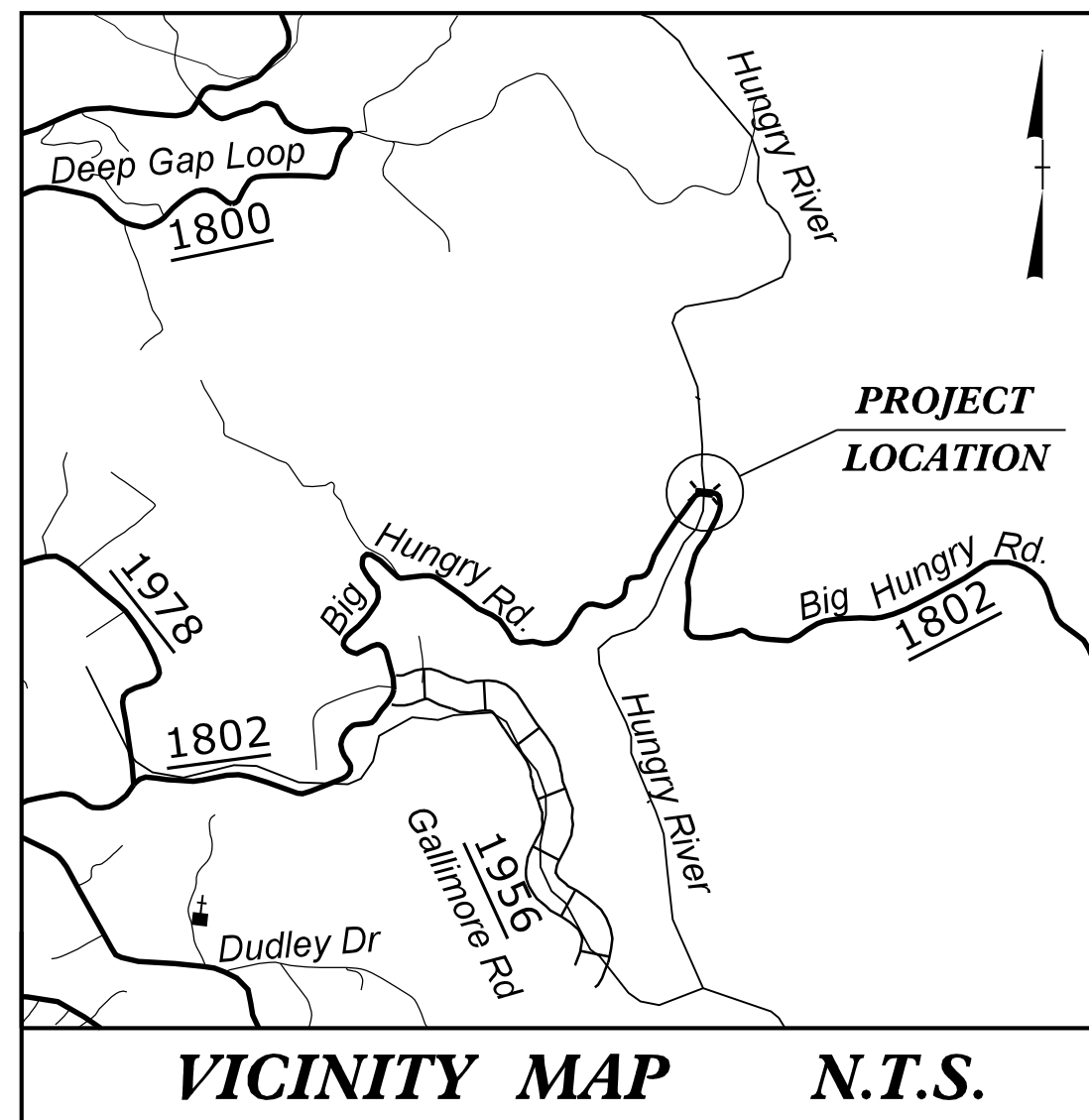


PROJECT TIP: DF18314.2045332



LOCATION: BRIDGE 440055 OVER BIG HUNGRY RIVER
ON SR 1802 (BIG HUNGRY ROAD)
TYPE OF WORK: GRADING, DRAINAGE, PAVING,
AND STRUCTURE

BEGIN PROJECT DF18314.2045332
-L- STA. 11 + 60.00
BEGIN CONSTRUCTION
-L- STA. 11 + 42.35

THIS PROJECT HAS
BEEN DESIGNED TO
SENSITIVE WATERSHED
STANDARDS.


ENVIRONMENTALLY
SENSITIVE AREA(S) EXIST
ON THIS PROJECT

Refer To E. C. Special Provisions
for Special Considerations.

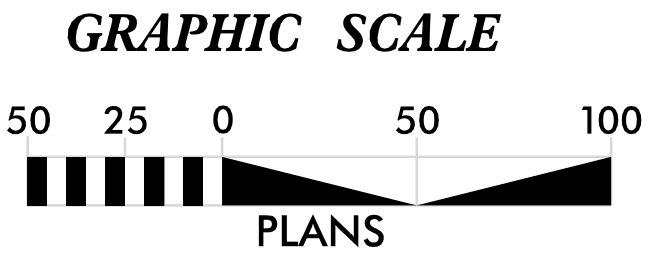
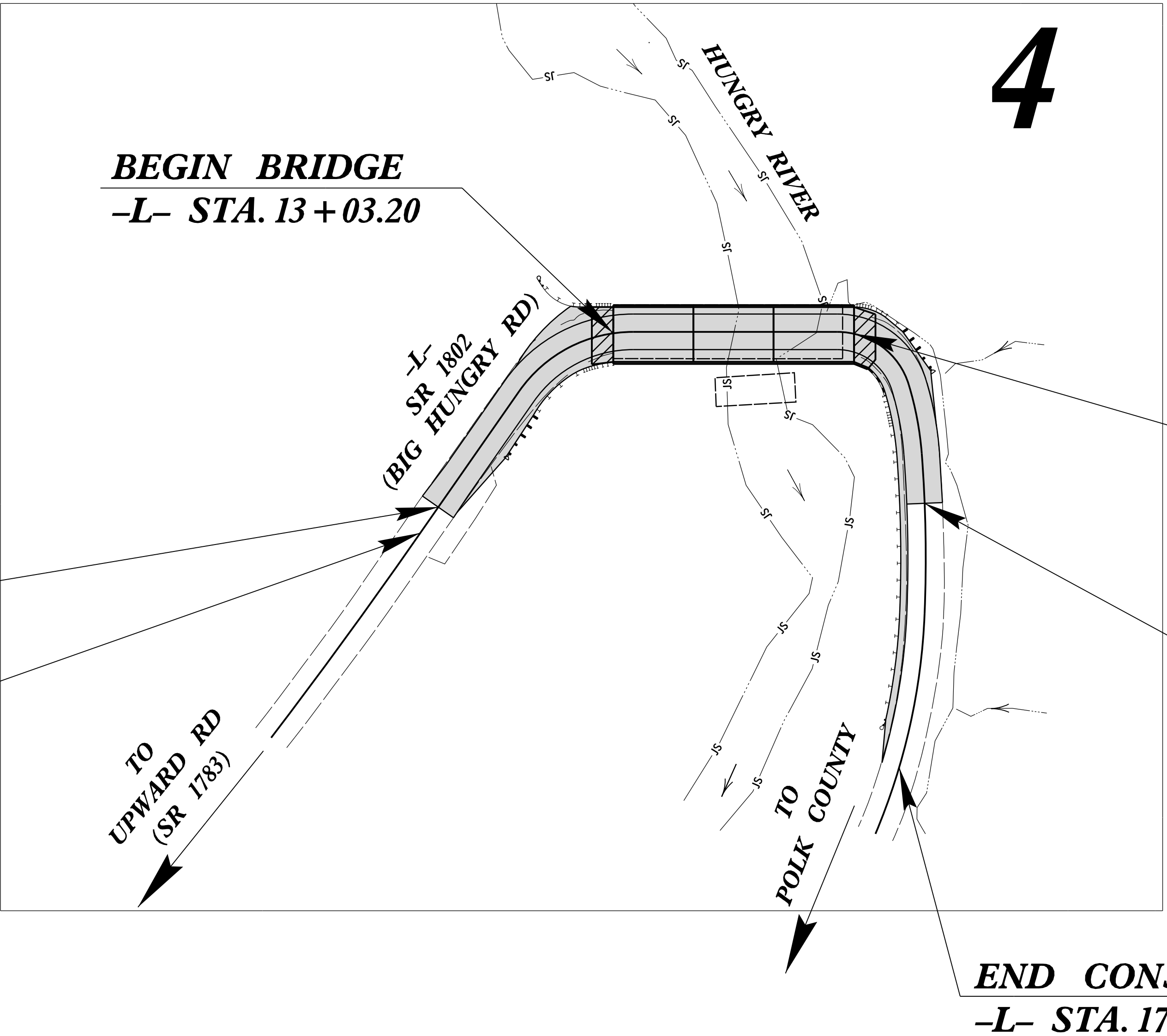
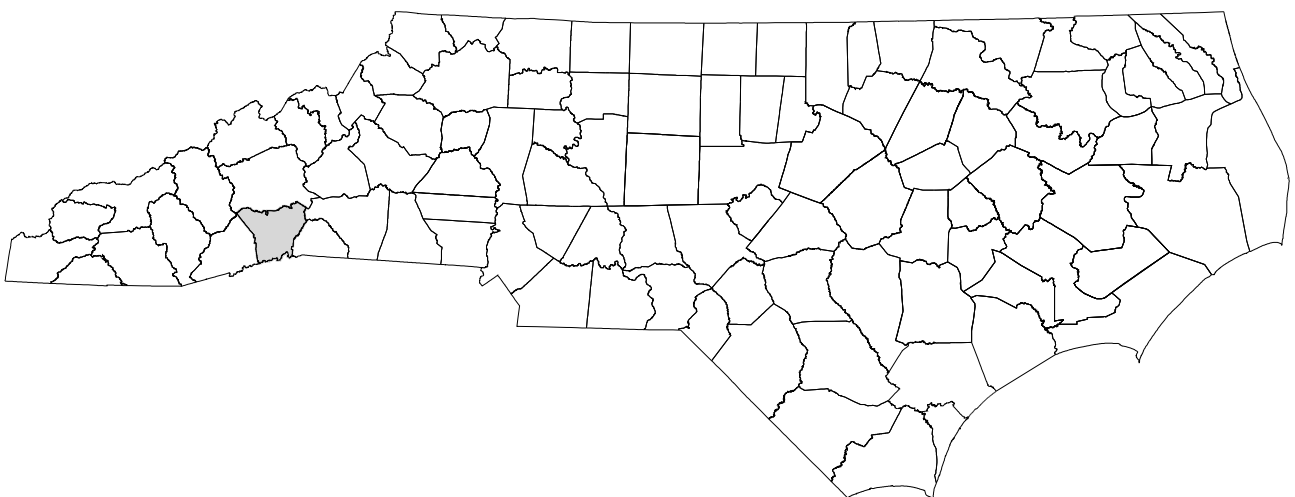
STATE OF NORTH CAROLINA
DIVISION OF HIGHWAYS

PLAN FOR PROPOSED
HIGHWAY EROSION CONTROL

HENDERSON COUNTY



STATE	STATE PROJECT REFERENCE NO.	SHEET NO.	TOTAL SHEETS
N.C.	DF18314.2045332	EC-1	
STATE PROJ. NO.	F.A. PROJ. NO.	DESCRIPTION	



THESE EROSION AND SEDIMENT CONTROL PLANS COMPLY WITH
THE REGULATIONS SET FORTH BY THE NCG-010000 GENERAL
STORMWATER CONSTRUCTION PERMIT ISSUED BY THE NORTH
CAROLINA DEPARTMENT OF
ENVIRONMENTAL QUALITY DIVISION OF ENERGY, MINERAL, AND
LAND RESOURCES.

RS&H

Prepared in the Office of:
RS&H
8521 SIX FORKS ROAD, SUITE 400
RALEIGH, NC 27615
NC FIRM LICENSE No: F-0493

Designed by:
LILY MCKINNEY 4559
NAME LEVEL III CERTIFICATION NO.

Roadway Standard Drawings

The "Roadway Standard Drawings"- Roadway Design Unit - N. C.
Department of Transportation - Raleigh, N. C., dated January 2024
and the latest revision thereto are applicable to this project and by
reference hereby are considered a part of these plans.